PLAN SHOWING THE PROPOSED RESIDENTIAL BUILDING IN PLOT No 2, S. Nos 191-2 PT AND 192 A/1 A 2 PT. AT RAMACHANDRA NAGAR, VANDALUR, CHINGLEPUT DISTRICT.

SCALE :- 1:100 (1" = 8'-0")

A2/9573/93

SCRUTINY PLC

Planning Permit No. A/15836/1639/93

APPROVED
SUBJECT TO THE CONDITIONS IN THIS OFFICE LETTER.
No. A2/9573/93 Date 8/97
O/C N.V. [signature] 26/8/93
FOR MEMBER SECRETARY
MADRAS METROPOLITAN DEVELOPMENT AUTHORITY
MADRAS - 600 008.



ELEVATION

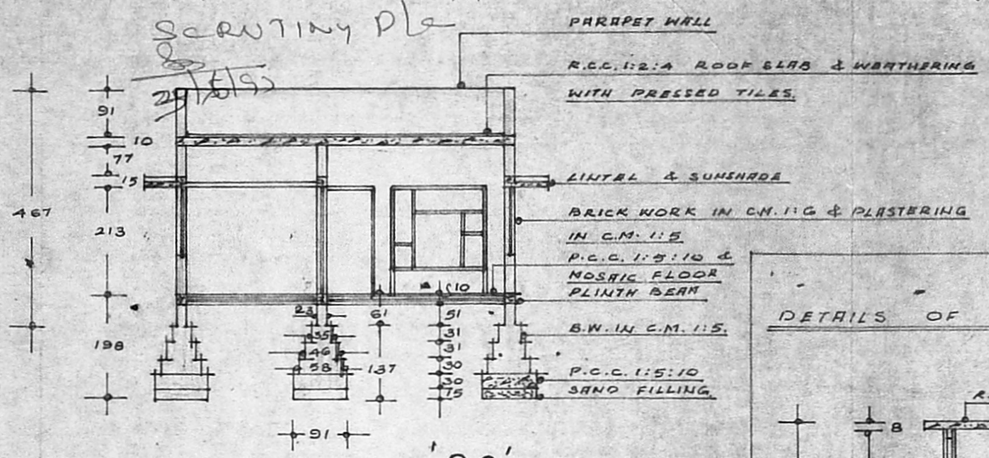

SECTION ON 'PC'

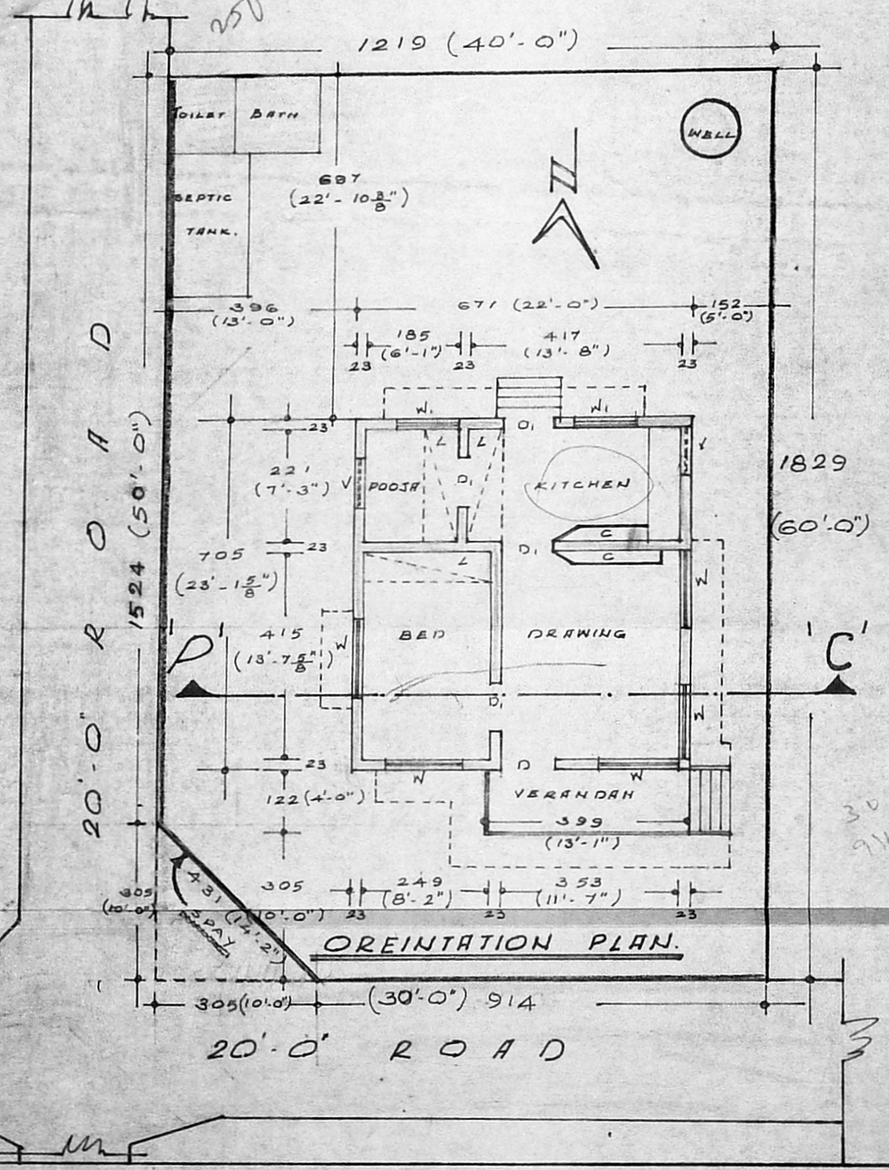

OREINTATION PLAN.

REFERENCE

D	DOOR	107 x 213
D1	-DO-	91 x 213
D2	-DO-	76 x 213
W	WINDOW	152 x 137
W1	-DO-	122 x 137
V	VENTILATOR	91 x 61
C	CUP BOARD	
L	LOFT	

PLOT AREA :- 2392 S.FT. OR 222 M²

PLINTH AREA :- 509 S.FT. OR 47.31 M²

F.S.I :- 21.28 %

COLOUR INDEX

PROPOSAL :-

ROAD :-

BOUNDARY :-

GF area = 8.27 x 6.71 = 55.49 m²
(-) 2.49 x 1.22 = 3.03
52.46 m²
+ (1.68 x 3.12 = 5.24
57.70 m²

FSI =

FSI = 57.70/223 = 0.25

Coverage = 57.70/223 x 100 = 25%

KEY PLAN (N.T.S.)

APPD. BY THE PRESIDENT OF VANDALUR PANCHAYAT UNDER T.P.A. L.P.D. 55/69 DATED 20.7.1971.

PLOT No 2.

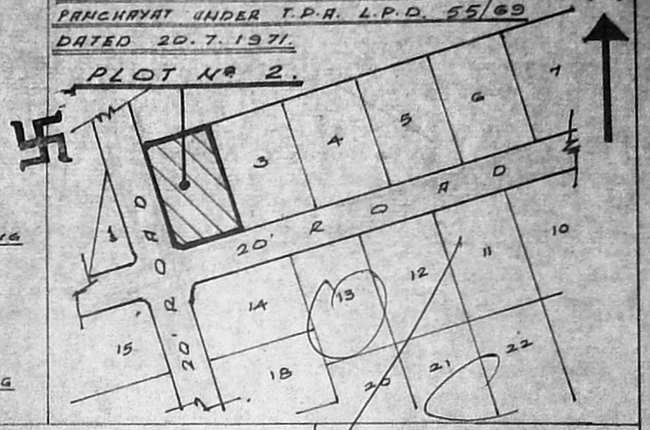

DETAILS OF TOILET & BATH

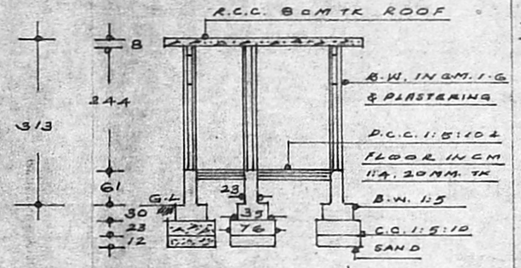

SECTION ON 'KJ'

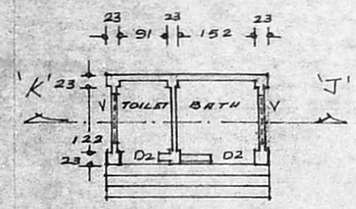

PLAN.

DETAILS OF 122 CM DIA WELL.

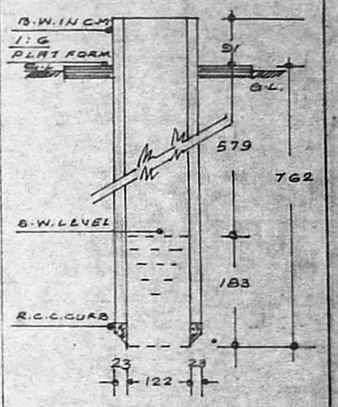

SECTION OF WELL

DETAILS OF SEPTIC TANK.

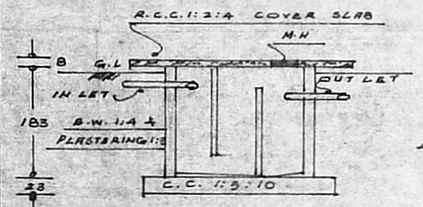

SECTION ON 'AA'

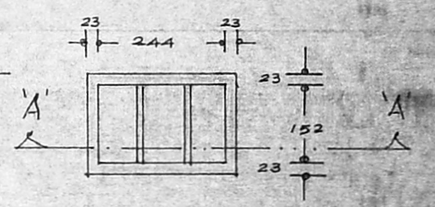

PLAN.

OWNER

Phone: 440788
R. Mohan Rao, D.C.E.
LICENSED SURVEYOR
Corporation of Madras
REG. No: 14
AMBATTUR TOWN SHIP
ALANDUR MUNICIPALITY
Consulting Engineer & Contractors
Office: 15, Madley Road
T. NAGAR, MADRAS-600 017